



Me propuse dar un vistazo al Río Aysén desde la perspectiva de un pescador... Hace tres años me fui a Chile a hacer un viaje de pesca...

Jameson Zabolini



El Hotel de Pesca de la zona de Aysén, Chile, es un ejemplo de arquitectura moderna que se integra perfectamente con el entorno natural.



Un momento de la pesca de trucha en el río Aysén, Chile. El agua cristalina y las montañas al fondo crean un escenario ideal para la pesca.



Patagonia Fly fishing in Chile

Fly fishing in Chile is a long and exciting experience... The country is a paradise for fly fishing enthusiasts...



Un momento de la pesca de trucha en Chile. El agua cristalina y las montañas al fondo crean un escenario ideal para la pesca.

Chile is a long and exciting experience... The country is a paradise for fly fishing enthusiasts...

Chile is a long and exciting experience... The country is a paradise for fly fishing enthusiasts...

Un momento de la pesca de trucha en Chile. El agua cristalina y las montañas al fondo crean un escenario ideal para la pesca.

Patagonia Pesca con mosca en Chile

La pesca con mosca en Chile es una experiencia única... El país ofrece un entorno natural ideal para la pesca con mosca...



Un momento de la pesca con mosca en Chile. El agua cristalina y las montañas al fondo crean un escenario ideal para la pesca.

La pesca con mosca en Chile es una experiencia única... El país ofrece un entorno natural ideal para la pesca con mosca...

La pesca con mosca en Chile es una experiencia única... El país ofrece un entorno natural ideal para la pesca con mosca...

Un momento de la pesca con mosca en Chile. El agua cristalina y las montañas al fondo crean un escenario ideal para la pesca.

North Patagonia Norte



Un momento de la pesca con mosca en Chile. El agua cristalina y las montañas al fondo crean un escenario ideal para la pesca.



Río Petrohué, Cuytán - Maullín



Río Petrohué

Un momento de la pesca con mosca en Chile. El agua cristalina y las montañas al fondo crean un escenario ideal para la pesca.

Un momento de la pesca con mosca en Chile. El agua cristalina y las montañas al fondo crean un escenario ideal para la pesca.



Un momento de la pesca con mosca en Chile. El agua cristalina y las montañas al fondo crean un escenario ideal para la pesca.


Un momento de la pesca con mosca en Chile. El agua cristalina y las montañas al fondo crean un escenario ideal para la pesca.

Un momento de la pesca con mosca en Chile. El agua cristalina y las montañas al fondo crean un escenario ideal para la pesca.


Un momento de la pesca con mosca en Chile. El agua cristalina y las montañas al fondo crean un escenario ideal para la pesca.



Un momento de la pesca con mosca en Chile. El agua cristalina y las montañas al fondo crean un escenario ideal para la pesca.



Un momento de la pesca con mosca en Chile. El agua cristalina y las montañas al fondo crean un escenario ideal para la pesca.



El río Cayutue es conocido por su gran variedad de especies de peces.

To make good trout fishing on the Rio Cayutue, the angler has to use the right gear, such as the right size fly, the right fly pattern, the right fly color, and the right fly size.



There are lots of fish in the Cayutue, but the trout is the most popular. The fish are usually 10 to 15 inches long.



Trout fishing is a popular sport on the Rio Cayutue. The fish are usually 10 to 15 inches long.



Trout fishing is a popular sport on the Rio Cayutue. The fish are usually 10 to 15 inches long.



Trout

## Río Cayutue

In the Spanish language, Cayutue means "the river of the mountains." Cayutue is one of the most beautiful rivers in the state of Oregon. It flows through the Cascade Range, and its waters are clear and cold. The river is 100 miles long, and it flows into the Willamette River. The river is a popular spot for fishing, and it is also a great place to enjoy the scenery.

The river is a beautiful sight, and it is a great place to enjoy the scenery. The water is clear and cold, and the mountains are beautiful. The river is a popular spot for fishing, and it is also a great place to enjoy the scenery.




Truck parked on the bank of the Cayutue River. The river is a beautiful sight, and it is a great place to enjoy the scenery.

The river is a beautiful sight, and it is a great place to enjoy the scenery. The water is clear and cold, and the mountains are beautiful. The river is a popular spot for fishing, and it is also a great place to enjoy the scenery.

The river is a beautiful sight, and it is a great place to enjoy the scenery. The water is clear and cold, and the mountains are beautiful. The river is a popular spot for fishing, and it is also a great place to enjoy the scenery.

Trout fishing is a popular sport on the Rio Cayutue. The fish are usually 10 to 15 inches long.



Trout fishing is a popular sport on the Rio Cayutue. The fish are usually 10 to 15 inches long.



Trout fishing is a popular sport on the Rio Cayutue. The fish are usually 10 to 15 inches long.



Trout fishing is a popular sport on the Rio Cayutue. The fish are usually 10 to 15 inches long.



Trout fishing is a popular sport on the Rio Cayutue. The fish are usually 10 to 15 inches long.

## Río Maullin

The Maullin River is one of the most beautiful rivers in the state of Oregon. It flows through the Cascade Range, and its waters are clear and cold. The river is 100 miles long, and it flows into the Willamette River. The river is a popular spot for fishing, and it is also a great place to enjoy the scenery.

The river is a beautiful sight, and it is a great place to enjoy the scenery. The water is clear and cold, and the mountains are beautiful. The river is a popular spot for fishing, and it is also a great place to enjoy the scenery.



Trout fishing is a popular sport on the Rio Maullin. The fish are usually 10 to 15 inches long.





Escuela de Pesca de la Universidad de Chile en el río Palena. El curso es el primer paso para aprender a pescar, antes de comenzar de nuevo, cuando se ha perdido la experiencia y de nuevo, para estar al día de las nuevas técnicas de pesca en el lago. También, antes de ir a algún otro río de Chile.

Muchos de los cursos son en el Lago Budi, que es el primer paso para aprender a pescar, antes de comenzar de nuevo, cuando se ha perdido la experiencia y de nuevo, para estar al día de las nuevas técnicas de pesca en el lago. También, antes de ir a algún otro río de Chile.

El curso es el primer paso para aprender a pescar, antes de comenzar de nuevo, cuando se ha perdido la experiencia y de nuevo, para estar al día de las nuevas técnicas de pesca en el lago. También, antes de ir a algún otro río de Chile.

El curso es el primer paso para aprender a pescar, antes de comenzar de nuevo, cuando se ha perdido la experiencia y de nuevo, para estar al día de las nuevas técnicas de pesca en el lago. También, antes de ir a algún otro río de Chile.



Two anglers and their guide on the river in the mountains of Chile.



A typical trout fishing scene in the mountains of Chile.

Fishing for the big trout in the mountains of Chile.



The fishing is done in the mountains of Chile.



Two fishermen with their catch of the day.



# Río Palena



Río Palena flows from Lago Palena, a lake which is the source of the water of the river. The river flows through the mountains of Chile. The river is the source of the water of the river. The river is the source of the water of the river.

The river is the source of the water of the river. The river is the source of the water of the river. The river is the source of the water of the river. The river is the source of the water of the river.




The river is the source of the water of the river.



The river is the source of the water of the river.



The river is the source of the water of the river.



The river is the source of the water of the river.

# Ríos Rosselot & Figueroa

The river is the source of the water of the river. The river is the source of the water of the river. The river is the source of the water of the river. The river is the source of the water of the river.

The river is the source of the water of the river. The river is the source of the water of the river. The river is the source of the water of the river. The river is the source of the water of the river.

The river is the source of the water of the river.



The river is the source of the water of the river.







Preparing for a day of fishing on the Rio Quinto. The river is a popular spot for anglers.

Looking for a way to get to the fishing spot, the boat is being prepared for a day of fishing.



Helicopter

### Rio Tix - Tix



A helicopter is being used to transport gear to the fishing spot.

Land near the Rio Tix is a popular spot for anglers. The river is a popular spot for anglers.



There is a lot of fishing on the Rio Tix. The river is a popular spot for anglers.



### Rio Quinto



The Rio Quinto is a beautiful river, and it is a popular spot for anglers. The river is a popular spot for anglers.

The Rio Quinto is a beautiful river, and it is a popular spot for anglers. The river is a popular spot for anglers.

The Rio Quinto is a beautiful river, and it is a popular spot for anglers. The river is a popular spot for anglers.

The Rio Quinto is a beautiful river, and it is a popular spot for anglers. The river is a popular spot for anglers.

The Rio Quinto is a beautiful river, and it is a popular spot for anglers. The river is a popular spot for anglers.

The Rio Quinto is a beautiful river, and it is a popular spot for anglers. The river is a popular spot for anglers.

The Rio Quinto is a beautiful river, and it is a popular spot for anglers. The river is a popular spot for anglers.

The Rio Quinto is a beautiful river, and it is a popular spot for anglers. The river is a popular spot for anglers.

The Rio Quinto is a beautiful river, and it is a popular spot for anglers. The river is a popular spot for anglers.

The Rio Quinto is a beautiful river, and it is a popular spot for anglers. The river is a popular spot for anglers.

The Rio Quinto is a beautiful river, and it is a popular spot for anglers. The river is a popular spot for anglers.

The Rio Quinto is a beautiful river, and it is a popular spot for anglers. The river is a popular spot for anglers.

The Rio Quinto is a beautiful river, and it is a popular spot for anglers. The river is a popular spot for anglers.

The Rio Quinto is a beautiful river, and it is a popular spot for anglers. The river is a popular spot for anglers.

The Rio Quinto is a beautiful river, and it is a popular spot for anglers. The river is a popular spot for anglers.

The Rio Quinto is a beautiful river, and it is a popular spot for anglers. The river is a popular spot for anglers.

The Rio Quinto is a beautiful river, and it is a popular spot for anglers. The river is a popular spot for anglers.

The Rio Quinto is a beautiful river, and it is a popular spot for anglers. The river is a popular spot for anglers.

The Rio Quinto is a beautiful river, and it is a popular spot for anglers. The river is a popular spot for anglers.

The Rio Quinto is a beautiful river, and it is a popular spot for anglers. The river is a popular spot for anglers.



There is a lot of fishing on the Rio Quinto. The river is a popular spot for anglers.



The Rio Quinto is a beautiful river, and it is a popular spot for anglers. The river is a popular spot for anglers.





# Río Aysen



Light-colored fishing lure for the Rio Aysen and Rio Grande rivers in the Andes.

**R**ío Aysen flows into the heart of the main Andes, and is formed by the confluence of the rivers from the north, the Rio Grande and the Rio Negro, the big southern rivers tributaries of Rio Aysen, which is the largest river in the region.

One of the main rivers that converge into Rio Aysen, the Rio Grande and the Rio Negro, which are the main tributaries of Rio Aysen, which are the main tributaries of Rio Aysen, which are the main tributaries of Rio Aysen.

**T**his river flows through the heart of the Andes, and is formed by the confluence of the rivers from the north, the Rio Grande and the Rio Negro, the big southern rivers tributaries of Rio Aysen, which is the largest river in the region.

One of the main rivers that converge into Rio Aysen, the Rio Grande and the Rio Negro, which are the main tributaries of Rio Aysen, which are the main tributaries of Rio Aysen.



Back in the Aysen, after the end of the trip, the raft is on the shore.



The Aysen river is a beautiful sight, with its clear water and surrounding mountains.



# Río Simpson

**R**ío Simpson is perhaps the most famous of the rivers in the region, and is formed by the confluence of the rivers from the north, the Rio Grande and the Rio Negro, the big southern rivers tributaries of Rio Simpson, which is the largest river in the region.

One of the main rivers that converge into Rio Simpson, the Rio Grande and the Rio Negro, which are the main tributaries of Rio Simpson, which are the main tributaries of Rio Simpson.





The Aysen river is a beautiful sight, with its clear water and surrounding mountains.



The Aysen river is a beautiful sight, with its clear water and surrounding mountains.

The Aysen river is a beautiful sight, with its clear water and surrounding mountains.



The Aysen river is a beautiful sight, with its clear water and surrounding mountains.




The Aysen river is a beautiful sight, with its clear water and surrounding mountains.



The Aysen river is a beautiful sight, with its clear water and surrounding mountains.



The Aysen river is a beautiful sight, with its clear water and surrounding mountains.



The Aysen river is a beautiful sight, with its clear water and surrounding mountains.

The Aysen river is a beautiful sight, with its clear water and surrounding mountains.



The Aysen river is a beautiful sight, with its clear water and surrounding mountains.



## Zone/Zona Gral. Carrera

by Mark Dwyer  
owner of Lake & The Heart of the Andes Lodge



The area comprising a vast stretch of the Patagonian Andes Mountains, including 10,700 square kilometers, is the second largest lake in Chile after the lake, and has the greatest flow of water. This is where Lake General Carrera is found, the largest lake in Chile, and second largest in South America after Lake Titicaca.

There are portions of the lake basin situated in Argentine territory. Lake General Carrera, called Lago General Carrera in Argentina, has a surface area of 1,280 square kilometers and an elevation of 391 meters above sea level. It receives water from the Andes side. The lake is one of the largest in the world. The water flows through the lake, while the southern shore, from east to west, reaches Patagonia and extends into Chile.

Comprising a vast stretch of the Patagonian Andes Mountains, including 10,700 square kilometers, is the second largest lake in Chile after the lake, and has the greatest flow of water. This is where Lake General Carrera is found, the largest lake in Chile, and second largest in South America after Lake Titicaca.



Mark Dwyer fishing on Lago General Carrera, often the largest lake in Chile, a favorite of anglers and anglers alike.



Mark Dwyer



Mark and Dwyer fishing on the Andes side, often the largest lake in Chile, a favorite of anglers and anglers alike.



Mark and Dwyer fishing on the Andes side, often the largest lake in Chile, a favorite of anglers and anglers alike.

Mark Dwyer



Preparing for flight from the lodge.



Mark Dwyer flying over the lake.

Mark Dwyer



Fishing on the lake.

Mark Dwyer



View of the lake lodge in the heart of the Andes.



Mark Dwyer



Mark Dwyer


## Río Murta

The Murta River flows from the high, snow-capped mountains of the Andes to the sea. The Murta River is one of the most beautiful rivers in Chile. It flows through a lush, green valley with mountains in the background. The Murta River is a favorite of anglers and anglers alike.



The Murta River flows from the high, snow-capped mountains of the Andes to the sea.

Mark Dwyer



Fishing on the Murta River.

Mark Dwyer



Fishing on the Murta River.



Mark Dwyer









© All the photographs in this book are by: Todos los fotografías de esta libro son de:

**Francisco Balsech**

and some of them are provided by:

© All Publishing: © - Mike Stenning y © - Daniel Brown and the of the 1 y 2 edition del Programa Balsech (except page 154, 160 Balsech rights (except the book 160 Balsech) - except the pages 160 & 161)

This edition was printed in Buenos Aires City, Argentina, in April 2007

Esta edición se imprimió en la ciudad Autónoma de Buenos Aires, Argentina, en el mes de abril de 2007



**Balsech, Francisco**

By fishing the best edition of *Trout and Salmon*  
by ed. - Francisco - South Book Publishing 2007  
© (p. 1 - 160) (p. 161 - 162)

Traducción por: *Francisco Balsech*  
ISBN 978-950-0-1-1001-1

1. Buenos Aires, 1. Balsech, Francisco, aut. S. Título  
ISBN 978-950-0-1-1001-1

Título de catalogación: 9789500110011

This published in April 2007 (The photographs copyright © 2007 Francisco Balsech)

No part of this publication may be reproduced or stored in a retrieval system without prior permission of the publisher.

The author acknowledges, except South Book Publishing Ltd or St. Cross 441 (27 9610) San Carlos de Barileche - Rio Negro Argentina, email: info@southbookpublishing.com www.southbookpublishing.com

Published and printed in Argentina. All rights reserved under Law number 11.720

© Buenos Aires, abril de 2007. (Las fotografías copyright © 2007 Francisco Balsech)

No se permite la reproducción de esta obra, ni su almacenamiento en un sistema de recuperación, sin la autorización expresa del editor.

The author acknowledges, except South Book Publishing Ltd or St. Cross 441 (27 9610) San Carlos de Barileche - Rio Negro Argentina, email: info@southbookpublishing.com www.southbookpublishing.com

Publicado e impreso en Argentina. Todos los derechos reservados, ley 11.720